



Cow County Title Co.
761 S. Raindance Drive, Pahrump, NV 89048
Phone: (775) 727-9300 Fax: (775) 727-9390
(800) 392-4982

INVOICE

Date: December 14, 2017
Invoice No.: 78788

Eureka County Treasurer
PO Box 677
Eureka NV 89316
Attn: Beverly Conley

Your Ref: 003-253-05
File No. 78788
Seller: CELINA NOBLE
Title Unit: Pahrump

Item Code	Description	Amount
RPT	Report Only	\$105.00
TOTAL		\$105.00

Property: No Known Property Address, Eureka, NV 89316
APN: 003-253-05

Remit to:
COW COUNTY TITLE CO.
761 S Raindance Dr.
Pahrump, NV 89048



Cow County Title Co.
761 S. Raindance Drive, Pahrump, NV 89048
Phone: (800) 392-4982 Fax: (775) 727-9390

**Original
TITLE REPORT**

ORDER NUMBER: 78788

REPORT ONLY

Eureka County Treasurer
PO Box 677
Eureka, NV 89316
Attn: Beverly Conley
RE: 003-253-05

Assessor Parcel No.: 003-253-05

Today's Date: December 14, 2017

Please read the exceptions shown in this report carefully. The exceptions are meant to provide you with notice of matters which may affect title to the herein described property.

It is important to note that this title report is not a written guaranty or warranty as to the condition of title and may not list all liens, defects, and encumbrances affecting title to the land.

Dated as of December 13, 2017 at 7:30 a.m.

PROPERTY ADDRESS:
No Known Property Address
Eureka, NV 89316


Authorized Countersignature

Typist's Initials: CS

Nancy L. Steib, Assistant
NLSteib@CowCountyTitle.com

The estate or interest in the land hereinafter described or referred to covered by this report is:

FEE

Title to said estate or interest at the date hereof is vested in:

BEVERLY CONLEY, Treasurer of the County of Eureka, State of Nevada

LEGAL DESCRIPTION

The land referred to herein is described as follows:

All that certain real property situate in the County of Eureka, State of Nevada, described as follows:

That portion of Section 15, Township 29 North, Range 48 East, M.D.B. & M., more particularly described as follows:

Lot 1 in Block BB of the Subdivision Map entitled Nevelco Inc. Unit No. 2, recorded October 5, 1961 in the Office of the County Recorder of Eureka County, Nevada, as File No. 35633, Eureka County, Nevada records.

EXCEPTING THEREFROM, all petroleum, oil, natural gas and products derived therefrom, within or underlying said land or that may be produced therefrom, and all rights thereto, as reserved by Southern Pacific Land Company in the deed to H.J. Buchenau and Elsie Buchenau recorded September 24, 1951 in Book 24 of Deeds, page 168 as File No. 29127, Eureka County, Nevada records.

ASSESSOR'S PARCEL NUMBER FOR 2017 – 2018: 003-253-05

At the date hereof, exceptions and matters affecting said land are as follows:

1. The vestee herein acquired title to said land by virtue of the Eureka County Tax Deed recorded June 5, 2017 in Book 601 of Official Records, page 293 as File No. 233017, Eureka County, Nevada records. Upon the payment of the delinquent taxes assessed to APN 003-253-05 to the Vestee herein, said vestee will reconvey the subject property to the last known record owner:
CELINA NOBLE
Taxes are subject to the additional accrual of interest and penalties. Please contact the Eureka County Treasurer for the exact amount to redeem said property. (Phone 775-237-5262).
2. A lien for supplemental taxes as might be assessed and collected by the County Assessor on the personal property Tax Roll in the event improvements have been commenced or completed within the past year, in accordance with Nevada Revised Statutes 361.260.
3. Any assessments, charges and fees which may be or may become due to the City or County, by reason of said premises lying within the boundaries of such city or county.
4. Any portion of said lands within the lines of public roads as now established.
5. Existing rights in use or of record in favor of the public or third parties for highways, roads, railroads, pipelines, telephone, telegraph and electrical transmission lines, canals, laterals and drains.
6. Notwithstanding the insuring clauses of the policy, the Company does not insure against loss or damage by reason of a lack of a right of access to and from the land.
7. Discrepancies, conflicts in boundary lines, shortage in area, encroachments, or any other facts which a correct survey would disclose, and which are not shown by the public records.
8. Water rights, claims or title to water, whether or not shown by the public records.
9. Rights, matters and/or incidentals connected with the mineral rights appurtenant to said land. **No research has been performed to identify said interest in said land or the current status thereof.**
10. Any right, title and interest in and to any of the minerals and mineral ores within or underlying the Property, including, without limitation, oil, natural gas and hydrocarbon substances, geothermal steam, brines and minerals in solution, and sand gravel and aggregates, and products derived therefrom, together with any rights of ingress and egress in, upon or over the Property and to make such use of the Property and the surface thereof as is necessary or useful in connection therewith, which may have been reserved by other parties at the time that the Property was conveyed to Grantor or which may have been conveyed by Grantor to any third parties.
11. The property described herein is classified as "Open Range" and is subject to all matters and requirements associated therewith. Nevada is an open range state and it is the responsibility of the property owner to fence out livestock.
12. Reservation contained in the Patent from the United States of America to Central Pacific Railroad Company, Patent No. 162 recorded February 26, 1903 in Book 14 of Deeds, page 493, Eureka County, Nevada records, reading as follows:
"Yet excluding and excepting from the transfer by these presents, all mineral lands should any such be found to exist in the tracts described in the foregoing but this exclusion and exception according to the terms of the Statutes, shall not be construed to include coal and iron lands".
A certified copy of the above Patent as recorded July 26, 1996 in Book 299 of Official Records, page 242 as File No. 164225, Eureka County, Nevada records

13. Minerals of whatsoever kind, subsurface and surface substances, including but not limited to coal, lignite, oil, gas, uranium, clay, rock, sand and gravel in, on, under and that may be produced from the Land, together with all rights, privileges, and immunities relating thereto, whether or not appearing in the Public Records or listed herein. The Company makes no representation as to the present ownership of any such interest. There may be leases, grants, exceptions or reservations of interests that are not listed.
14. Provisions and matters contained in the Deed dated September 2, 1930 from Central Pacific Railway Company to Southern Pacific Land Company, recorded January 7, 1931 in Book 21 of Deeds, page 26 as File No. 18805, Eureka County, Nevada records, including but not limited to the following:

FURTHER EXCEPTING FROM THE FOREGOING CONVEYANCE:

First. A strip of land four hundred (400) feet wide, lying equally on each side of each main track, side track, spur, switch and branch line of the railroad and branches thereof, extending from San Jose, California, Northerly and Easterly through the States of California, Nevada and Utah to Ogden, Utah, as the same are now constructed or located upon, across or adjacent to any of the lands hereby conveyed.

Third. All parts and parcels of said lands which are now used for the operation and maintenance of either of the above described railroads and branches thereof, or for the tracks, yards, depot grounds, buildings, or other structures thereof.

Fourth. The right to use any water naturally rising upon or flowing across any of said lands which has heretofore been appropriated by, and is now being used for the operation of the railroads and the right (to the extent that the same may heretofore have been exercised) to conduct the same, as well as water rising upon other lands, across any of the lands hereby conveyed, in pipes or aqueducts for the purpose aforesaid, together with the necessary right of way therefor.
15. Reservations contained in Deed executed by SOUTHERN PACIFIC LAND COMPANY recorded September 24, 1951 in Book 24 of Deeds at page 168, as File No 29127, Eureka County, Nevada, reading as follows:

"EXCEPTING AND RESERVING unto the first party, its successors and assigns, all petroleum, oil, natural gas, and products derived therefrom, within or underlying said land or that may be produced therefrom, and all rights thereto, together with the exclusive right at all times to enter upon or in said land to prospect for and to drill, bore, recover and remove the same.
16. Easements and rights of way including incidentals thereto as shown on the Subdivision Map thereof recorded December 5, 1960 as File No. 35161, Eureka County, Nevada records.
17. Easements and rights of way including incidentals thereto as shown on the Subdivision Map thereof recorded October 5, 1961 as File No. 35633, Eureka County, Nevada records.
18. Provisions contained in the Deed recorded July 27, 1966 in Book 11 of Official Records, page 249 as File No. 42282, Eureka County, Nevada records as follows:

The right, permission and authority to take and use without consideration, water for domestic purposes from a water well located upon said Section 15, located about 1360' East and about 200' North from the common corner of Sections 15, 16, 21, and 22 of Township 29 North, Range 48 East, Mount Diablo Base and Meridian; and the right to use and enjoy at all times, together with ingress and egress therefrom, a lake constructed upon said Section 15.
19. Rights, title and/or interest in favor of third parties including any parties in possession of said land.
20. Enclosed herewith is our statement of charges for this report. Any reference herein for a policy of title insurance is hereby cancelled. No Guarantee is made regarding (a) matters affecting the beneficial interest of any mortgage or deed of trust which may be shown herein as an exception, or (b) other matters which may affect any such mortgage or deed of trust. No guarantee is made regarding any liens, claims of lien, defects or encumbrances, whether or not shown herein as an exception.

NOTE: The address of the herein described property is purported to be:
No Known Property Address
Eureka, NV 89316

Based on our review of the record, we recommend that notices of sale be provided to those listed below. Said list should not be construed to constitute the only notices required; others may be required by statute, regulations, common knowledge, and/or general practices. PLEASE NOTE: Said list may not contain the address on file at the County Treasurer's office prior to the recording of the tax deed. Please refer to the last tax roll prior to the tax deed for any additional addresses. This list is provided strictly as a courtesy and no guarantee or warranty should be assumed therefrom.

CELINA NOBLE
535 MOORE HAVEN DRIVE
CARSON, CA 90746

CELINA NOBLE
NO KNOWN PROPERTY ADDRESS
EUREKA, NV 89316

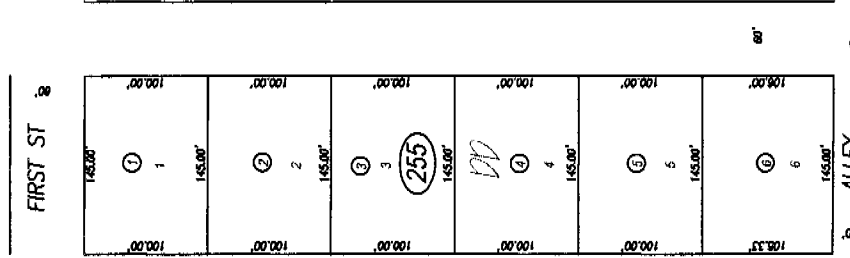
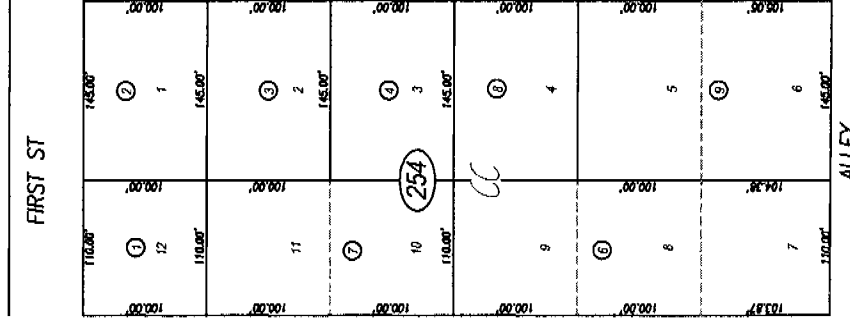
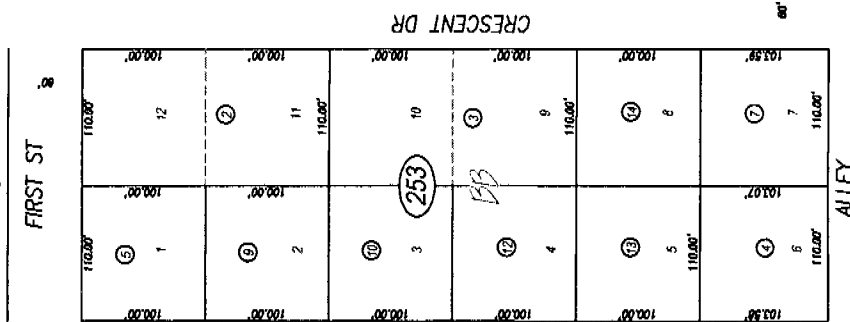
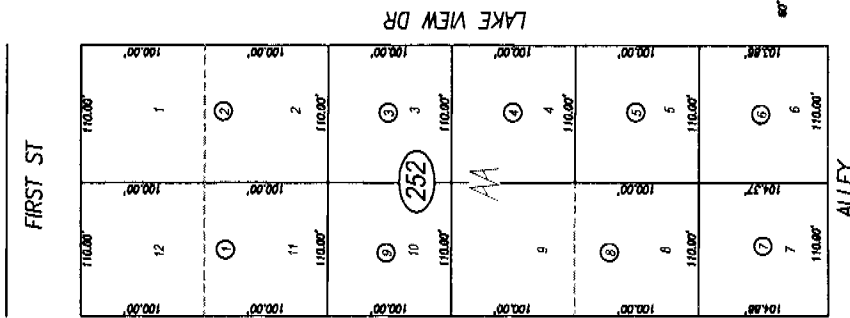
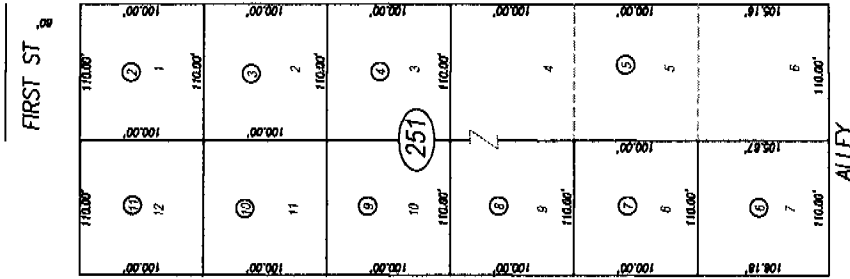
CELINA M NOBLE
16214 WORMER STREET
DETROIT, MI 48219-3680

END OF EXCEPTIONS

Sec. 15, T29N, R48E

03-25

24



19

19



Sec 15
Sec 22

Bk 05

NOTE: This field is for assessment purposes only and does not represent a survey. No liability is assumed as to the accuracy of the data delineated hereon. Use of this plat for other than assessment purposes is forbidden unless approved by the Eureka County Assessor's Office.

NOTE: ASSESSOR'S BLOCK NUMBERS SHOWN IN ELLIPSES. ASSESSOR'S PARCEL NUMBERS SHOWN IN CIRCLES.

NEVELCO INC
UNIT 2
EUREKA COUNTY

REV/03/03/AM/BELO/AM
REV/03/03/AM/BELO/AM
REV/03/03/AM/BELO/AM
REV/03/03/AM/BELO/AM

DATE: 11-18-03
SCALE: 1"=80'



STG Privacy Notice 2 (Rev 01/26/09) Independent Agencies and Unaffiliated Escrow Agents

WHAT DO/DOES THE Cow County Title Co. DO WITH YOUR PERSONAL INFORMATION?

Federal and applicable state law and regulations give consumers the right to limit some but not all sharing. Federal and applicable state law regulations also require us to tell you how we collect, share, and protect your personal information. Please read this notice carefully to understand how we use your personal information. This privacy notice is distributed on behalf of Cow County Title Co., and its affiliates (" N/A "), pursuant to Title V of the Gramm-Leach-Bliley Act (GLBA).

The types of personal information we collect and share depend on the product or service that you have sought through us. This information can include social security numbers and driver's license number.

All financial companies, such as Cow County Title Co., need to share customers' personal information to run their everyday business—to process transactions and maintain customer accounts. In the section below, we list the reasons that we can share customers' personal information; the reasons that we choose to share; and whether you can limit this sharing.

Reasons we can share your personal information	Do we share?	Can you limit this sharing?
For our everyday business purposes — to process your transactions and maintain your account. This may include running the business and managing customer accounts, such as processing transactions, mailing, and auditing services, and responding to court orders and legal investigations.	Yes	No
For our marketing purposes — to offer our products and services to you.	Yes	No
For joint marketing with other financial companies	No	We don't share
For our affiliates' everyday business purposes — information about your transactions and experiences. Affiliates are companies related by common ownership or control. They can be financial and non-financial companies.	Yes	No
For our affiliates' everyday business purposes — information about your creditworthiness.	No	We don't share
For our affiliates to market to you	Yes	No
For non-affiliates to market to you. Non-affiliates are companies not related by common ownership or control. They can be financial and non-financial companies.	No	We don't share

We may disclose your personal information to our affiliates or to non-affiliates as permitted by law. If you request a transaction with a non-affiliate, such as a third party insurance company, we will disclose your personal information to that non-affiliate. [We do not control their subsequent use of information, and suggest you refer to their privacy notices.]

Sharing practices

How often do/does Cow County Title Co. notify me about their practices?	We must notify you about our sharing practices when you request a transaction.
How do/does Cow County Title Co. protect my personal information?	To protect your personal information from unauthorized access and use, we use security measures that comply with federal and state law. These measures include computer, file, and building safeguards.
How do/does Cow County Title Co. collect my personal information?	<p>We collect your personal information, for example, when you</p> <ul style="list-style-type: none"> • request insurance-related services • provide such information to us <p>We also collect your personal information from others, such as the real estate agent or lender involved in your transaction, credit reporting agencies, affiliates or other companies.</p>
What sharing can I limit?	Although federal and state law give you the right to limit sharing (e.g., opt out) in certain instances, we do not share your personal information in those instances.

Contact Us

If you have any questions about this privacy notice, please contact us at: Cow County Title Co., 761 S. Rainsdance Drive, Pahrump, NV 89048